















LEGEND

-  STRUCTURES - BUILDINGS ETC
-  DENSE VEGETATION & FORESTRY
-  MAJOR CONTOURS (EVERY 5M)
-  INTERMEDIATE 1M CONTOURS
-  POWER LINES
-  PROPOSED INERT CELL LINER
-  EXISTING INERT CELL BOUNDARIES (INDICATIVE)
-  LANDOWNERSHIP BOUNDARY
-  WASTE LICENCE BOUNDARY
-  PROPOSED PLANNING BOUNDARY
-  STREAMS/OPEN DRAINS
-  INTERCELL BUNDS
-  ATTENUATION POND



U:\MDR1492-IMS Hollywood Environmental Services\8.0 Drawings\DWG\MDR1492-RPS-00-XX-DR-C-DG2003 - Proposed Inert Cells 6-8 Layout.dwg

Client



General Notes

(i) Hard copies (dwg and pdf) will form a controlled issue of the drawing. All other formats (dwg etc.) are deemed to be an uncontrolled issue and any work carried out based on these files is at the recipient's own risk. RPS will not accept any responsibility for any errors from the use of these files, either by human error by the recipient, listing of the un-dimensioned measurements, compatibility with the recipient's software, and any errors arising when these files are used to aid the recipient's drawing production, or setting out on site.


(ii) DO NOT SCALE, use figured dimensions only.

(iii) This drawing is the property of RPS, it is a project confidential classified document. It must not be copied used or its contents divulged without prior written consent. The needs and expectations of client and RPS must be considered when working with this drawing.

(iv) Information including topographical survey, geotechnical investigation and utility detail used in the design have been provided by others.

(v) All Levels refer to Ordnance Survey Datum, Malin Head.

| Rev | Date | By | App | Amendment / Issue |
|-----|----------|----|-----|-------------------|
| P05 | 07/10/22 | PC | PC | Issue for Review |



Model File Identifier

| | | | | | |
|------------|----------------------------|-----------------|---|--------|-----|
| Scale | 1:2000 @ A1 1:4000 @ A3 | Project | INTEGRATED WASTE MANAGEMENT FACILITY AT HOLLYWOOD CIRCULAR ECONOMY CAMPUS | | |
| Created on | APR 19 | Title | PLANNING APPLICATION: PROPOSED INERT CELLS 6-8 LAYOUT | | |
| Sheets | 01 of 01 | File Identifier | MDR1492-RPS-00-XX-DR-C-DG2003 | Status | S3 |
| | | Rev | | | P05 |